

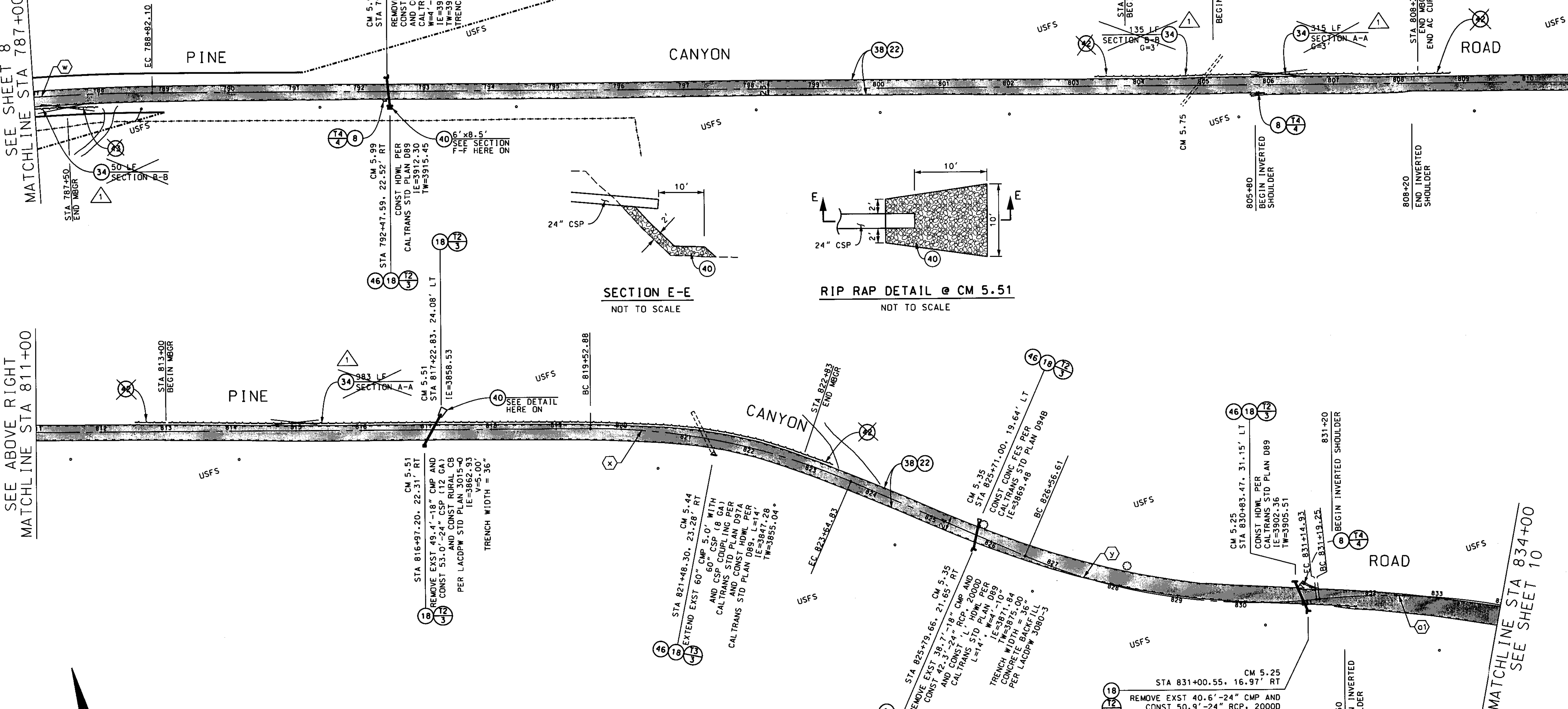
BENCH MARK NO. 111-48A PWB 3712 0002  
 CSBM MON 30FT N/O C/L PINE CYN RD & 4.20MI SE/O  
 THREE POINTS RD MKD (111-48A 1972) MKR POST 2FT S/O MON  
 ELEV. = 3885.463  
 LA CO DPW BENCH MARK LIST  
 LANCASTER WEST 1998 QUAD  
 NAVD '88 DATUM

SEE SHEET 3  
 FOR SECTION A-A  
 & SECTION B-B

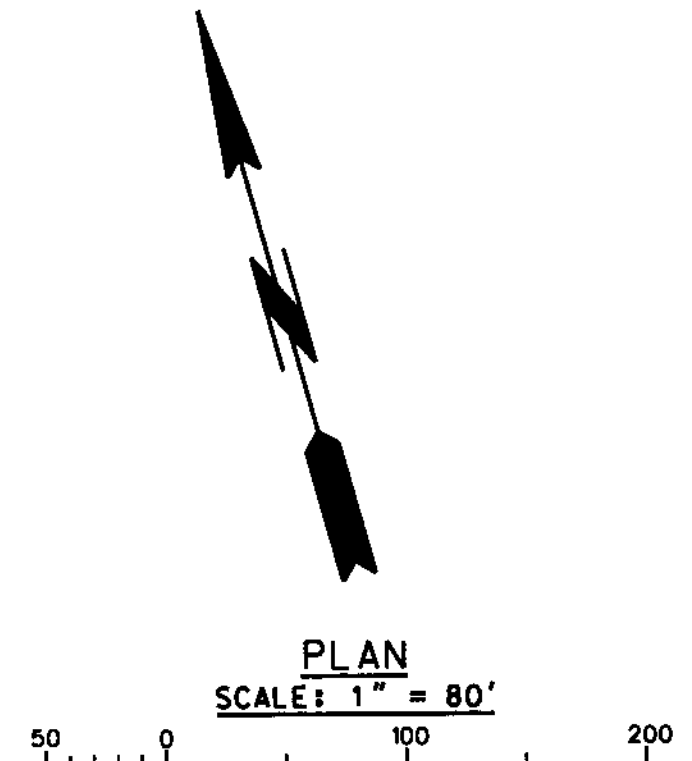
SEE SHEET 8  
 MATCHLINE STA 787+00

SEE ABOVE RIGHT  
 MATCHLINE STA 811+00

MATCHLINE STA 811+00  
 SEE BELOW LEFT



SURVEY CL CURVE DATA					
CURVE	CENTRAL ANGLE	RADIUS	LENGTH	TANGENT	PWFB PAGES
(W)	11°22'00"	3000.00'	595.16'	298.56'	3712-04.05, 06
(X)	23°36'10"	1000.00'	411.95'	208.94'	3712-09
(Y)	29°10'40"	900.00'	458.32'	234.25'	3612-11
(Q)	26°10'15"	1000.00'	456.77'	232.44'	3612-10




DATE: 04/29/14  
 TIME: 07:16:48  
 FILE: 0711559

DESIGNER: MO  
 CHECKER: MO  
 REVIEWED: BY  
 DATE

CADD PROJECT FILE NAME: RDC0014131.dgn  
 CADD PROJECT FILE NAME: RDC0014131.dgn

DATE	MK	DESCRIPTION
9/2/14	1	DELETE GUARDRAILS PER 1A'S TRAFFIC ENGINEERING REPORT DATED 5-14-14



COUNTY OF LOS ANGELES DEPARTMENT OF PUBLIC WORKS  
**PINE CANYON RD., ET AL.**  
 STA 787+00 TO STA 834+00  
 PLAN  
 PROJECT ID NO. RDC0014131  
 PCA DWG SHEET 9 OF 16

