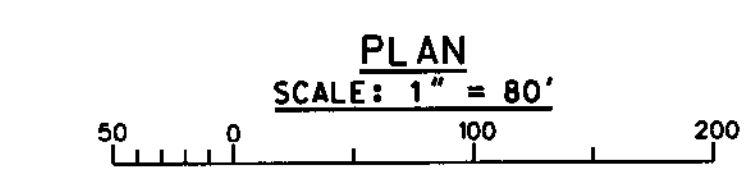
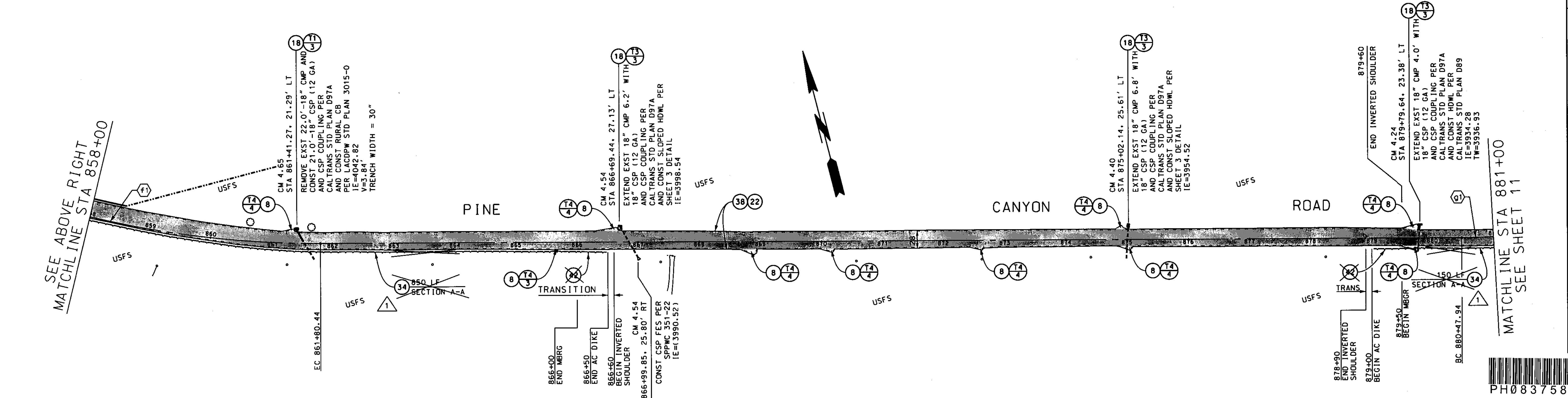


SEE SHEET 9
MATCHLINE STA 834+00


SURVEY CL CURVE DATA						
CURVE	CENTRAL ANGLE	RADIUS	LENGTH	TANGENT	PWFB PAGES	
(D)	26°10'15"	1000.00'	456.77'	232.44'	3612-10	
(b)	14°37'15"	1000.00'	255.18'	128.29'	3612-09	
(c)	10°12'40"	1000.00'	178.22'	89.35'	3612-07,08	
(e)	9°20'00"	1000.00'	162.90'	81.63'	3612-06	
(f)	26°45'10"	1600.00'	747.08'	380.48'	3612-05	
(g)	12°01'20"	1000.00'	209.83'	105.30'	3613-32	



BENCH MARK NO. 111-47 PWLB 3613 0001
 CSBM MON 92FT NELY/D C/L PINE CYN RD 62FT N/O
 61N 1P GATE POST ON W EDGE DIRT RD 5MI SE/O
 THREE POINTS RD MKR POST 2FT S/O MON MKD
 (111-47 1960 5869)
 ELEV. =4106.571
 LA CO DPW BENCH MARK LIST
 LANCASTER WEST 1998 QUAD
 NAVD '88 DATUM

DATE: _____
 REVIEWED BY: _____
 CHECKER: _____
 DESIGNER: _____
 DRAFTER: K.F.

DATE	BY	DESCRIPTION
9/2/14	AK	DELETE GUARDRAILS PER T&S TRAFFIC ENGINEERING REPORT DATED 5-14-14



COUNTY OF LOS ANGELES DEPARTMENT OF PUBLIC WORKS

PINE CANYON RD, ET AL.
 STA 834+00 TO STA 881+00
 PLAN
 PROJECT ID NO. RDC0014131

REVISIONS: PCA, DWG, SHEET 10 OF 16

