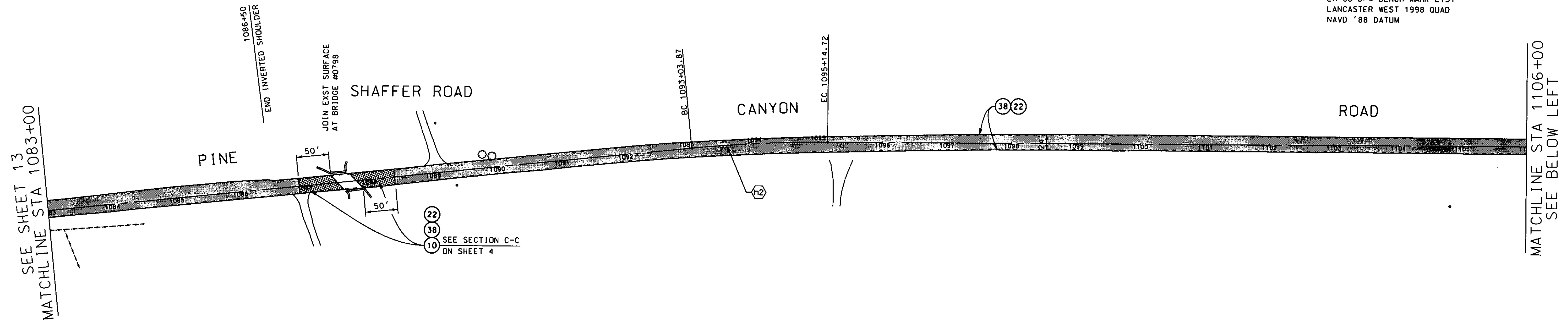


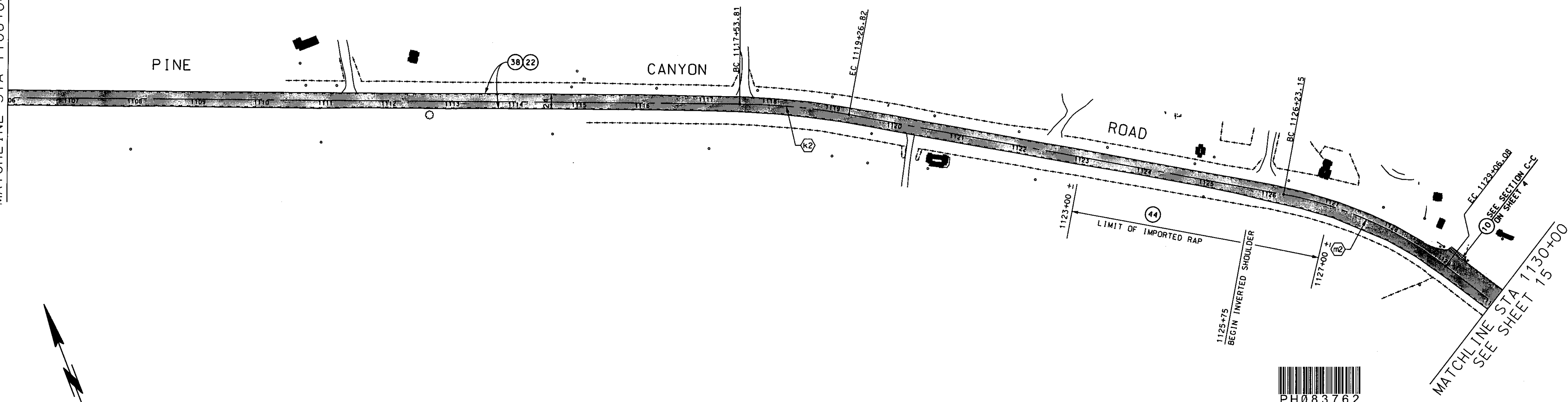
BENCH MARK NO. 67 PwLB 3614 0002  
 2X2 & BRAD 39FT S/O C/L PINE CYN RD & 42FT E/O  
 PP (NO#) 8.75MI SE/O THREE POINTS RD  
 ELEV.=3408.137

LA CO DPW BENCH MARK LIST  
 LANCASTER WEST 1998 QUAD  
 NAVD '88 DATUM



SURVEY CL CURVE DATA					
CURVE	CENTRAL ANGLE	RADIUS	LENGTH	TANGENT	PWFB PAGES
(22)	6°02'25"	2000.00'	210.85'	105.52'	3614-40
(22)	9°54'45"	1000.00'	173.01'	86.72'	3614-36
(22)	27°01'05"	600.00'	282.93'	144.15'	3614-34

SEE ABOVE RIGHT  
 MATCHLINE STA 1106+00




PH083762

DATE	REVIEWED BY
CHECKER	BY
CUSTOMER	
DRAWN	

PLAN  
 SCALE: 1" = 80'

DATE	MK	DESCRIPTION
REVISIONS		



COUNTY OF LOS ANGELES DEPARTMENT OF PUBLIC WORKS

**PINE CANYON RD., ET AL.**  
 STA 1083+00 TO STA 1130+00  
 PLAN  
 PROJECT ID NO. RDC0014131

PCA DWG SHEET 14 OF 16